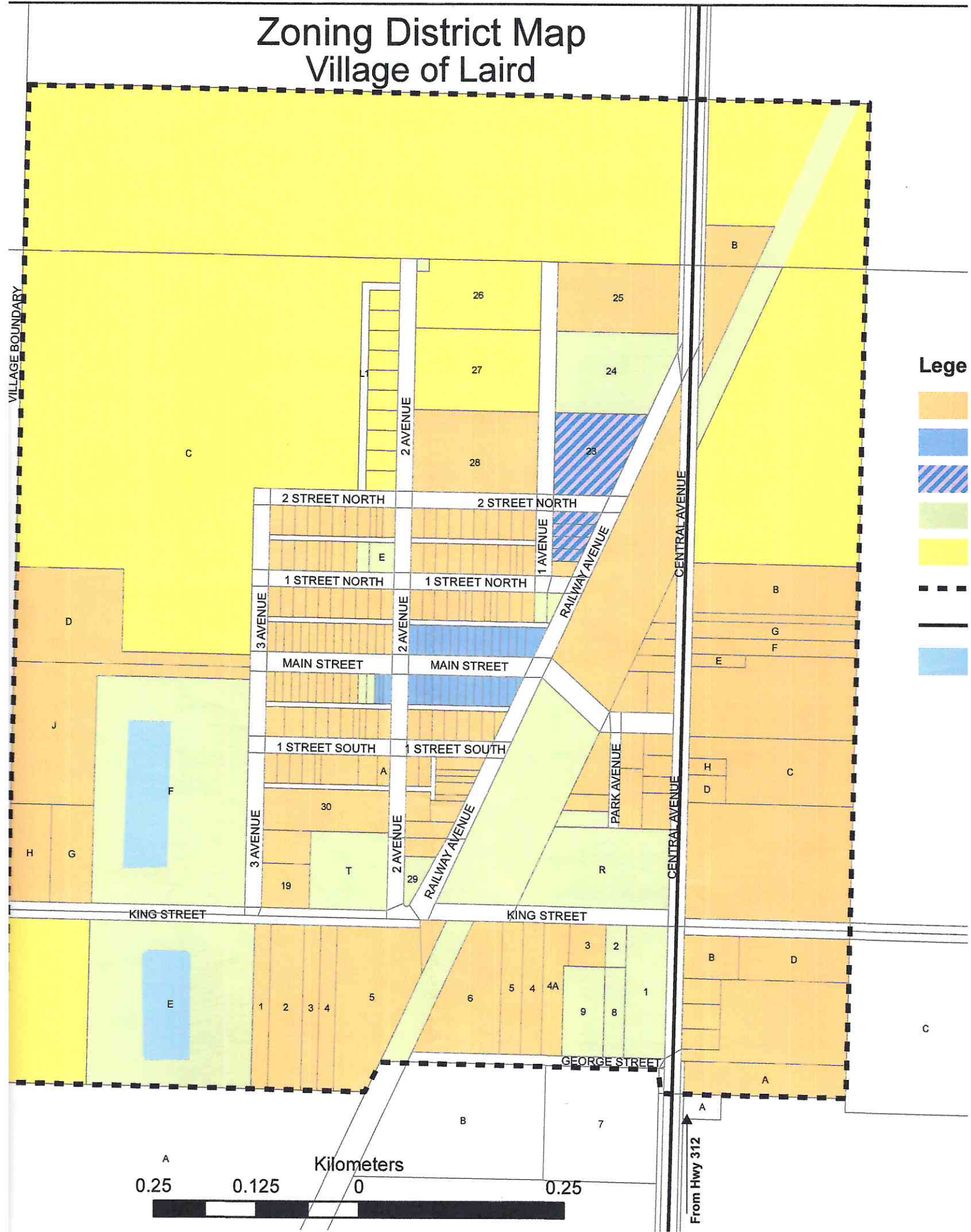
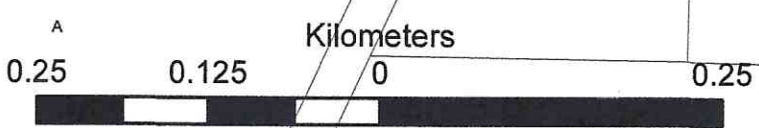


Zoning District Map Village of Laird



Lege

-
-
-
-
-
-
-
-



Legend

-  R1 - Residential District
-  C1 - Village Centre Commercial District
-  C/I - Commercial/Industrial District
-  CS - Community Service District
-  FUD - Future Urban Development District
-  - - - Village Boundary
-  Access Road from Hwy 312
-  Waterbody


APPROVED
REGINA, SASK.
NOV 8 2 2016

Assistant Deputy Minister
Ministry of Government Relations


ANDREAS ROAD

c





Mayor



Administrator

This is the Zoning District Map,
referred to in Bylaw No. 54-2013,
adopted by the Village of Laird.